















McCONNELL AFB MAP LEGEND

-  PERMANENT BUILDINGS
-  SEMI-PERMANENT BUILDINGS
-  TEMPORARY BUILDINGS
-  PAVED ROADS / PARKING LOTS
-  UNPAVED ROADS / TRAILS
-  McCONNELL AFB BOUNDARY
-  FENCES
-  WALLS
-  EXPLOSIVES CLEAR ZONE (CZ)
-  APPROACH / CLEAR ZONES
-  TREES / TIMBER
-  LAKES / PONDS
-  STREAMS / DITCHES
- GREENS / TREES

Sanitary Sewer for Housing and Winfield Court

- A: Sanitary sewer point of demarcation for Winfield Ct. houses will be manhole number MH OH A-3
- B: Point of demarcation for housing area sanitary sewer will be manhole number MH FHI 15.
- C: Point of demarcation for Bldg 2087 (Guard Shack) will be manhole number MH 191.
- D: Point of demarcation for Bldg 2800 (Youth Center) will be manhole number MH 171A.
- E: New manhole is required at the point that sanitary sewer from Bldg 2804 (Youth Center) ties into the sewer main. This new manhole will be the point of demarcation for Bldg 2804.
- F: Point of demarcation for the Winteer School will be manhole number MH 174.
- G: Point of delivery and demarcation from Main Base Entry Gate force main will be manhole number MH 195.



McCONNELL AIR FORCE BASE
 DATE: 05/04/16
 ANNUAL CHANGE 05/16/16

